Walton County, Florida
Wind Speed and Wind Born Debris Areas.

Category 1 Buildings

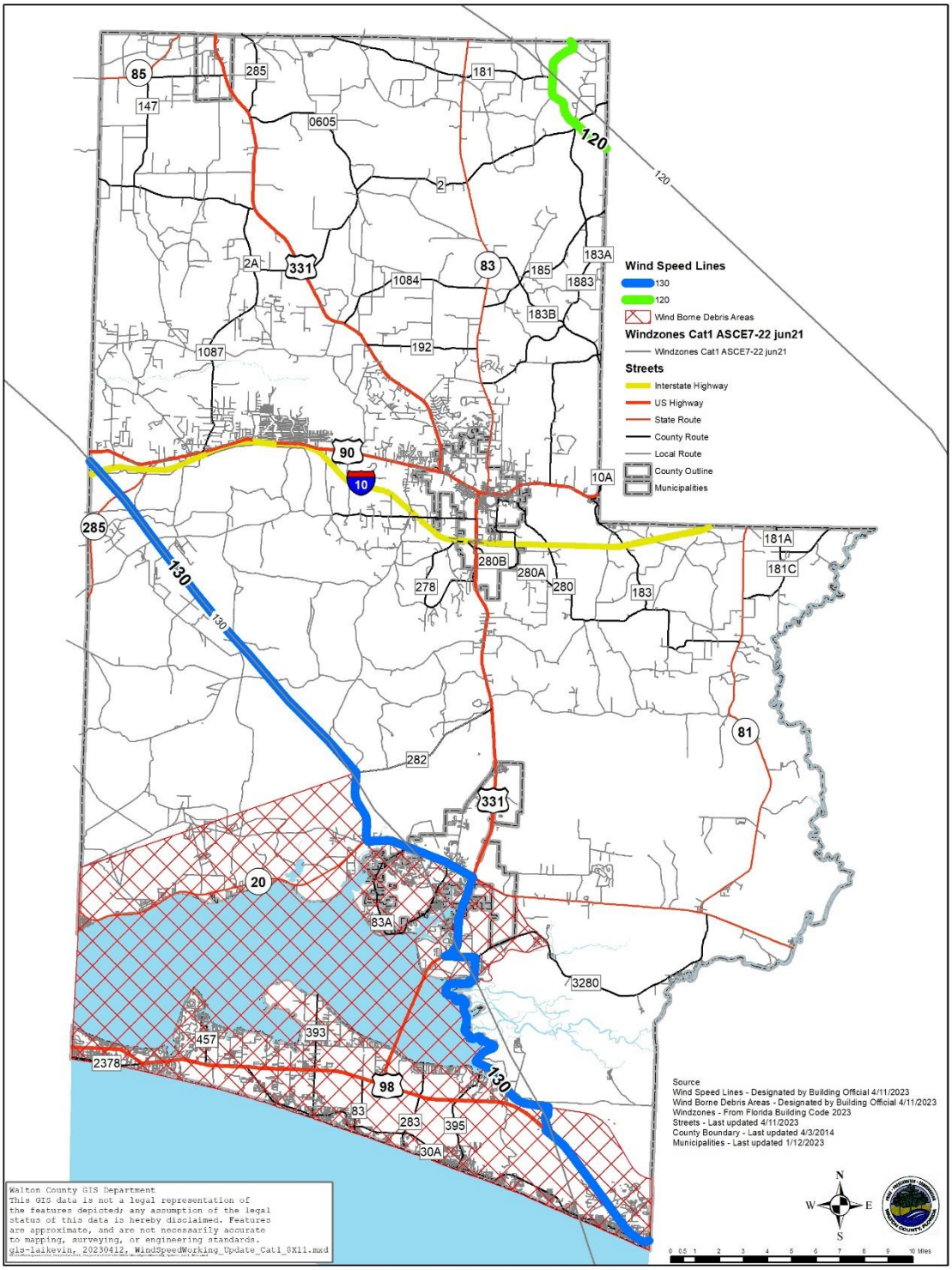

Category 1 Buildings

130 Vmph – At the Bay County Line at US Highway 98 E: US Highway 98 E to Serenoa Rd.: Sereno Rd. to Intracoastal Waterway crossing between 727 Serenoa Rd. and 773 Serenoa Rd.: Westerly along Intracoastal Waterway to Choctawhatchee Bay: Northerly along Choctawhatchee Bay To McDaniels Fishcamp Rd.: McDaniels Fishcamp Rd. to County Highway 3280. Westerly along County Highway 3280 to US Highway 331 S: North along US Highway 331 S to State Highway 20 E: Westerly along State Highway 20 E to State Highway 20 W: Continue Westerly along State Highway 20 W to Site C-6 Rd.: Northerly along Site C-6 Rd. to Site C-6 Cut Off: North Westerly through Eglin Air Force Base Reservation area to Okaloosa County between US Highway 90 W and Interstate 10.

120 Vmph – At the Holmes County Line at County Highway 181 E: County Highway 181 E to State Highway 2 E: Continue on County Highway 181 E Oak Grove Rd.: Northerly along Oak Grove Rd. To Tom Nolin Rd.: Continue on Tom Nolin Rd to Alabama Line.

Wind Born Debris – At Bay County Line at Intracoastal Waterway: Intracoastal Waterway to Choctawhatchee Bay: Northerly along the Choctawhatchee Bay to Black Creek: Northeasterly along Black Creek to County Highway to 3280: Northwesterly along County Highway 3280 to Black Creek Blvd.: Northwesterly along Black Creek Blvd to State Highway 20 E: Westerly along State highway 20 E to State Highway 20 W: Continue Westerly along State Highway 20 W to Site C-6 Rd.: Northerly along Site C-6 Rd. to Site C-6 Cut Off: Southwesterly through Eglin Air Force Base Reservation to Okaloosa County.

Category 2 Buildings

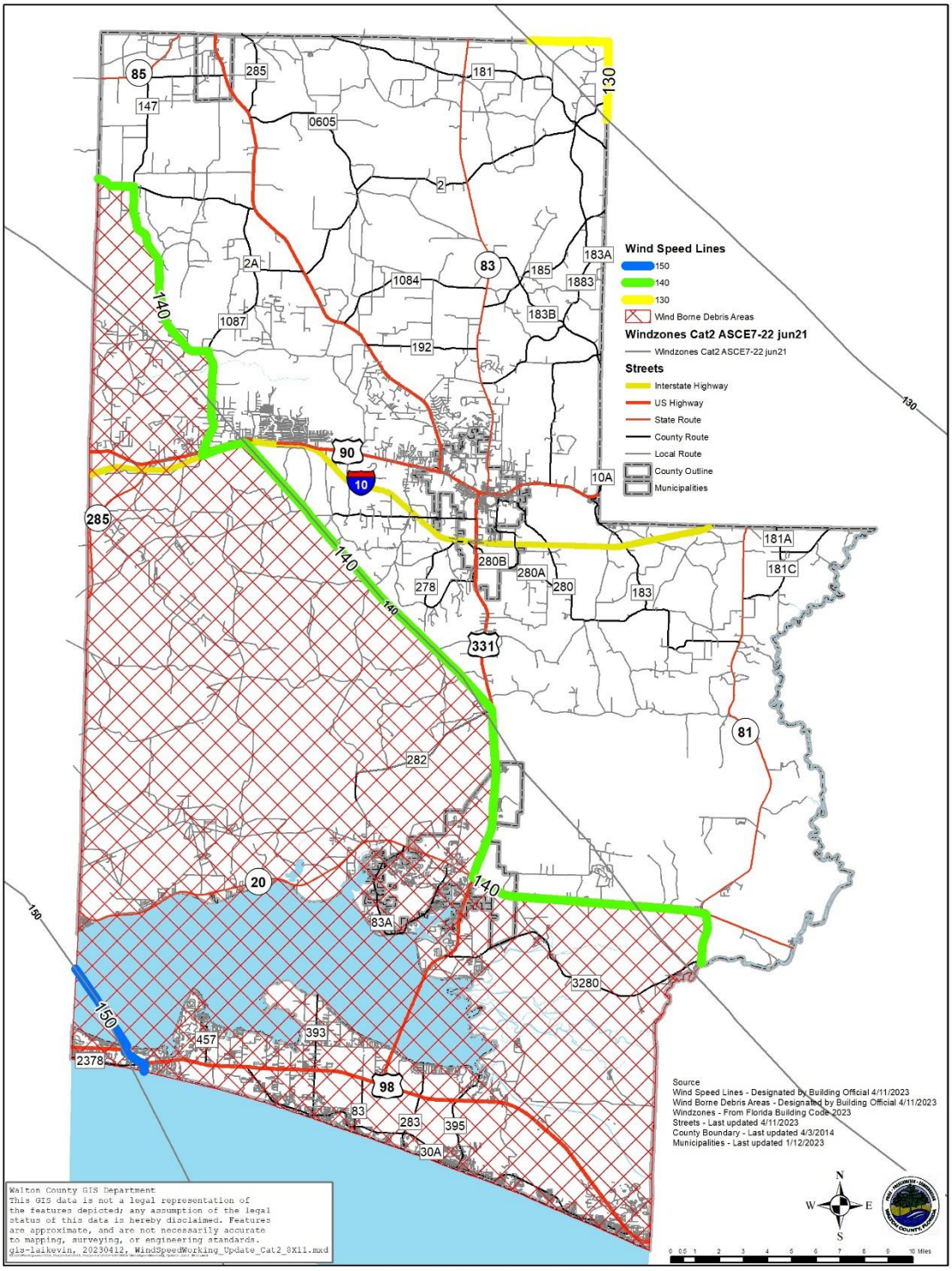

Category 2 Buildings

150 Vmph – At the Gulf of Mexico and Extension of Snowdrift Rd: Northerly along Snowdrift Rd to US highway 98 W: Westerly along US Highway 98 W to N Geronimo St.: Northerly along N Geronimo St. to Bayshore Dr.: Easterly along Bayshore Dr to Legion Bay Park. North at Legion bay park to Choctawhatchee Bay: Northwesterly through the Choctawhatchee Bay to Okaloosa County.

140 Vmph – At Choctawhatchee River at BMW Rd.: Northerly along BMW Rd. to County Highway 3280: Northerly along County Highway 3280 to State Highway 20 E: Westerly along State Highway 20 to US Highway 331 S: Northerly along US Highway 331 S to Site C-6 Cut Off: Northwesterly through Eglin Air Force Base to Interstate 10: Westerly along Interstate 10 to extension of County Highway 1087. Northerly along County Highway 1087 to Richardson Rd. Westerly along Richardson Rd. to Long Rd.: Northwesterly along Long Rd. to County Highway 2: Westerly along County Highway 2 to Okaloosa County.

130 Vmph – Northeaster boundary of County.

Wind Born Debris - At Choctawhatchee River at BMW Rd.: Northerly along BMW Rd. to County Highway 3280: Northerly along County Highway 3280 to State Highway 20 E: Westerly along State Highway 20 to US Highway 331 S: Northerly along US Highway 331 S to Site C-6 Cut Off: Northwesterly through Eglin Air Force Base to Interstate 10: Westerly along Interstate 10 to extension of County Highway 1087. Northerly along County Highway 1087 to Richardson Rd. Westerly along Richardson Rd. to Long Rd.: Northwesterly along Long Rd. to County Highway 2: Westerly along County Highway 2 to Okaloosa County.

Category 3 Buildings

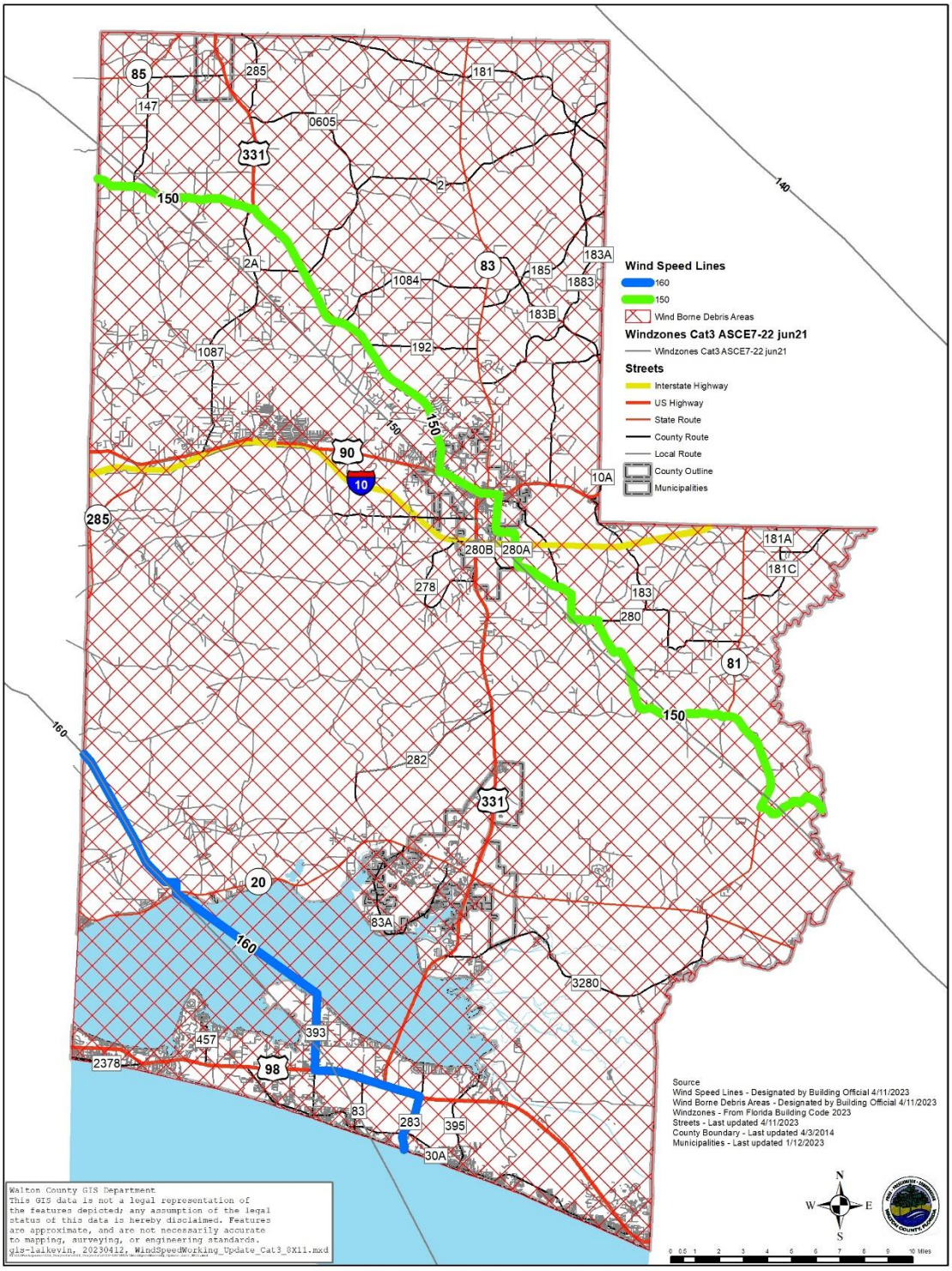

Category 3 Buildings

160 Vmph – At Gulf of Mexico at County park at Grayton Beach: North at Park to DeFuniak St.: Northerly along DeFuniak St. to County Highway 283 S: Continue Northerly along County Highway 283 S to US Highway 98 E: Westerly along US Highway 98 E to N County Highway 393: Northerly along N County Highway 393 to Choctawhatchee Bay: Northwesterly through the Choctawhatchee Bay to boarder of Eglin Air Force Base Reservation and Mullet Creek Subdivision and Hudson Subdivision just east of Eastern St.: North along Eglin Air Force Base Reservation boundary: Westerly along Eglin Air Force Base Reservation boundary: Northwesterly through Eglin Air Force Base Reservation to Okaloosa County.

150 Vmph – At Seven Runs Creek and Dead River Rd: Westerly along Dead River Rod to State Highway 81: Northerly along State Highway 81 to Rock Hill Rd.: Westerly along Rock Hill Rd. to Walton Bridge Rd.: Northerly along Walton Bridge Rd. to County Highway 280 E: Westerly along County Highway 280 E to County Highway 280A. Northwesterly along County Highway 280A to S 2nd St.: Continue Northerly along S 2nd St. to US Highway 90 E: Westerly along US Highway 90 E to US Highway 90 W: Continue Westerly along US Highway 90 W to US Highway 331 N: Northerly along US Highway 331 N to County Highway 2: Westerly along County Highway 20 to Okaloosa County.

Wind Born Debris – All of Walton County.

Category 4 Buildings

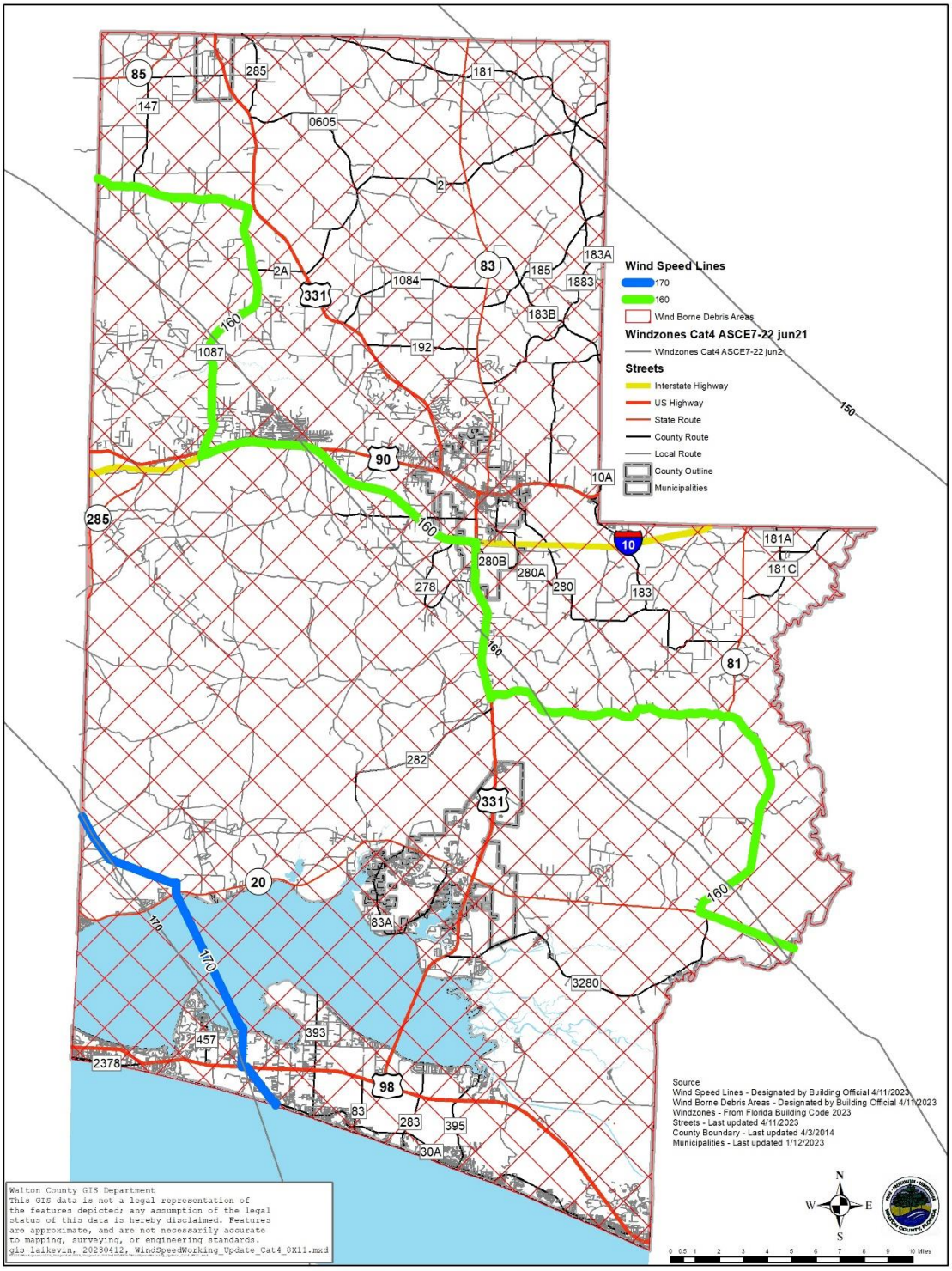

Category 4 Buildings

170 Vmph – At Gulf of Mexico and southerly extension of Hilltop Dr at the west boundary of Whispering Sands Condominium: Northerly along west boundary of Whispering Sands Condominium to W County Highway 30A. Northwesterly along W County Highway 30A to US Highway 98 W: Westerly along US Highway 98 W to E Hewett Rd.: Northerly along E Hewett Rd. to Choctawhatchee Bay: Northwesterly through the Choctawhatchee Bay to boarder of Eglin Air Force Base Reservation and Mullet Creek Subdivision and Hudson Subdivision just east of Eastern St.: North along Eglin Air Force Base Reservation boundary: Westerly along Eglin Air Force Base Reservation boundary: Northwesterly through Eglin Air Force Base Reservation to Okaloosa County.

160 Vmph – At Washington County Line and State Highway 20 E: Westerly along State Highway 20 E to State Highway 81: Northerly along State Highway 81 to Rock Hill Rd.: Westerly along Rock hill Rd. to US Highway 331 S: Northerly along US Highway 331 S to Interstate 10: Westerly along Interstate 10 to Extension of County Highway 1087: Northerly along County Highway 1087 to County Highway 2: Westerly along County Highway 2 to Okaloosa County.

Wind Born Debris – All of Walton County.